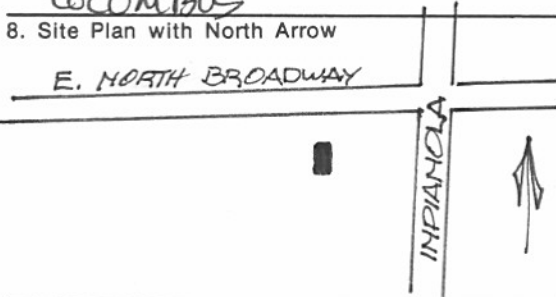




# OHIO HISTORIC INVENTORY

Ohio Historic Preservation Office  
Ohio Historical Center  
Columbus, Ohio 43211

<p>1. No. <b>FPA-1675-10</b></p> <p>2. County <b>FRANKLIN</b> <span style="float:right">3</span></p> <p>3. Location of Negatives <b>OAS</b></p>	<p>4. Present Name(s) <b>489 E N BROADWAY</b></p> <p>5. Other Name(s)</p>	
<p>6. Specific Location <b>489 E NORTH BROADWAY 4 W of INDIANA</b></p> <p>7. City or Town If Rural, Township &amp; Vicinity <b>COLUMBUS</b></p> <p>8. Site Plan with North Arrow </p>	<p>16. Thematic Category <b>C</b></p> <p>17. Date(s) or Period <b>ca 1890-1910</b></p> <p>18. Style or Design <b>QUEEN ANGE</b></p> <p>19. Architect or Engineer</p> <p>20. Contractor or Builder</p> <p>21. Original Use, if apparent <b>HOUSE</b></p> <p>22. Present Use <b>HOUSE</b></p> <p>23. Ownership Public <input type="checkbox"/> Private <input checked="" type="checkbox"/></p> <p>24. Owner's Name &amp; Address, if known <b>81752 RICHARD L &amp; SUSIE E. CASH SAME</b></p> <p>25. Open to Public? Yes <input type="checkbox"/> No <input checked="" type="checkbox"/></p> <p>26. Local Contact Person or Organization</p> <p>27. Other Surveys in Which Included</p>	<p>28. No. of Stories <b>2 1/2</b></p> <p>29. Basement? Yes <input checked="" type="checkbox"/> No <input type="checkbox"/></p> <p>30. Foundation Material <b>STONE</b></p> <p>31. Wall Construction <b>WOOD FRAME</b></p> <p>32. Roof Type &amp; Material <b>CABLE SLATE</b></p> <p>33. No. of Bays Front <b>3</b> Side <b>4</b></p> <p>34. Wall Treatment <b>CLAPBOARD</b></p> <p>35. Plan Shape <b>IRREGULAR</b></p> <p>36. Changes (Explain in #42) Addition <input type="checkbox"/> Altered <input type="checkbox"/> Moved <input type="checkbox"/></p> <p>37. Condition Interior _____ Exterior <b>GOOD</b></p> <p>38. Preservation Underway? Yes <input checked="" type="checkbox"/> No <input type="checkbox"/></p> <p>39. Endangered? By What? Yes <input type="checkbox"/> No <input checked="" type="checkbox"/></p> <p>40. Visible from Public Road? Yes <input checked="" type="checkbox"/> No <input type="checkbox"/></p> <p>41. Distance from and Frontage on Road <b>110' x 30'</b></p>
<p>9. Coordinates Lat. _____ Long. _____ U.T.M. Reference Zone _____ Easting _____ Northing _____</p> <p>10. Site Building <input checked="" type="checkbox"/> Structure <input type="checkbox"/> Object <input type="checkbox"/></p> <p>11. On National Register? Yes <input type="checkbox"/> No <input checked="" type="checkbox"/></p> <p>12. Is It Eligible? Yes <input type="checkbox"/> No <input checked="" type="checkbox"/></p> <p>13. Part of Estab. Hist. Dist.? Yes <input type="checkbox"/> No <input checked="" type="checkbox"/></p> <p>14. District Potent'l? Yes <input type="checkbox"/> No <input checked="" type="checkbox"/></p> <p>15. Name of Established District</p>	<p>42. Further Description of Important Features <b>PLAIN PROJECTING WOOD BELT COURSES VERTICAL BELT UNDER FRONT GABLE DEC WOOD IN GABLE DEC WOOD CARVINGS ON PORCH &amp; SECOND STORY PORCH ORIEL W/ QUARTER SUN MOTIF BRACKETS</b></p>	<p>4. Present Name(s) <b>489 E N BROADWAY</b></p> <p>5. Other Name(s)</p>
<p>43. History and Significance <b>THIS WOULD APPEAR TO BE ONE OF THE EARLIER HOUSES LOCATED ON N BROADWAY WHICH WAS LAID OUT IN 1890.</b></p>	<p>44. Description of Environment and Outbuildings <b>OAKLAND LOT 047 -ALONG N. BROADWAY W/ ITS EXTREMIT WIDG SETBACK.</b></p>	<p>46. Prepared by <b>CTS</b></p> <p>47. Organization <b>CI</b></p> <p>48. Date <b>20 AUG 25</b></p> <p>49. Revision Date(s) <b>5</b></p>
<p>45. Sources of Information <b>BAIST'S PROPERTY ATLAS 1910</b></p>	<p>3A </p> <p>3B </p>	

CODED

1. No. FPA-1675-10  
2. County FRANKLIN  
3. Present Name(s) 489 E N BROADWAY  
4. Present Name(s) 489 E N BROADWAY  
5. Other Name(s)

